

PolNav


the state-of-the-art navigation software





PolNav

- Fast, Intuitive, Never-lost, Easy-to-use, Advanced Navigation

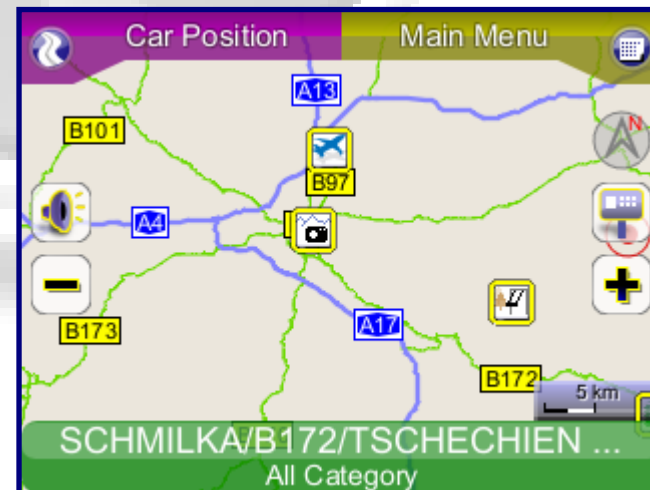
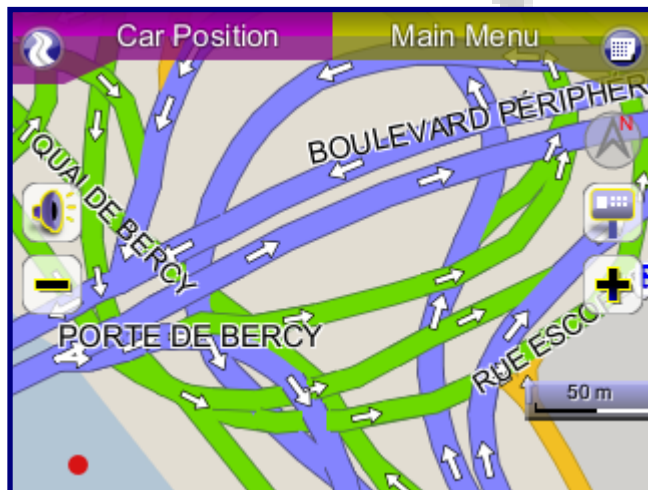


Map Display



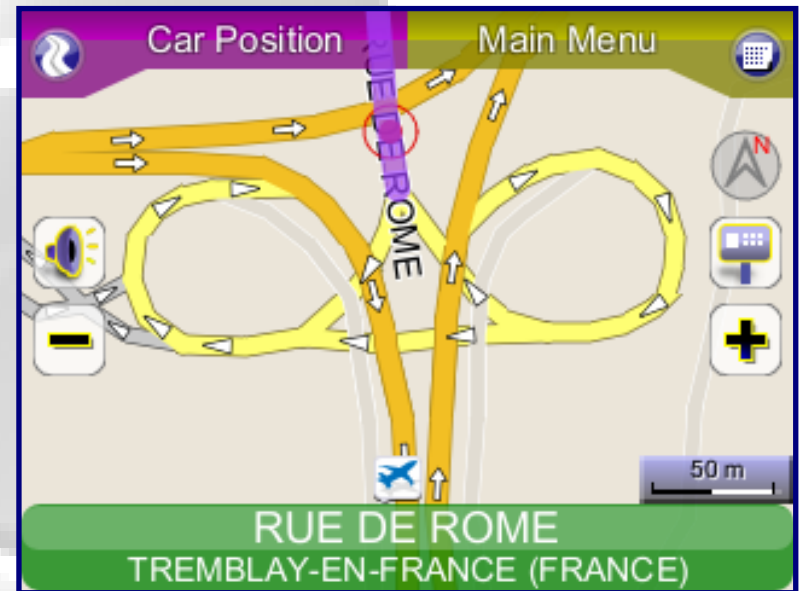
Enriched Map

- Area/River/Railway
- House Number Scheme
- One-way marker
- Z-level crossing roads
- POIs
- Road sign

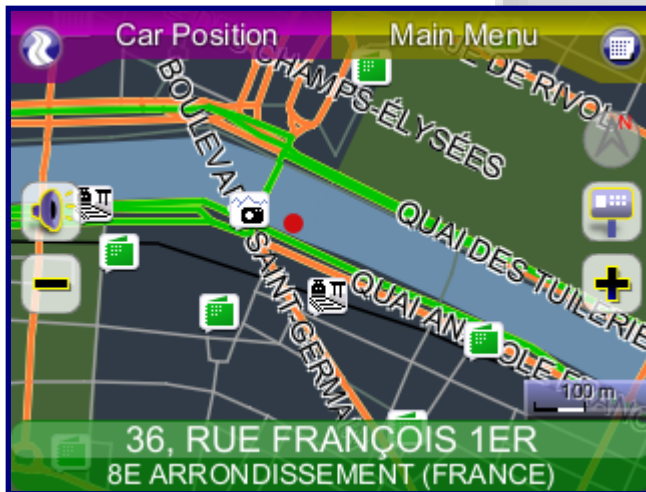


Map Manipulation

- Panning
- Zoom in/out
- POI/Road selection



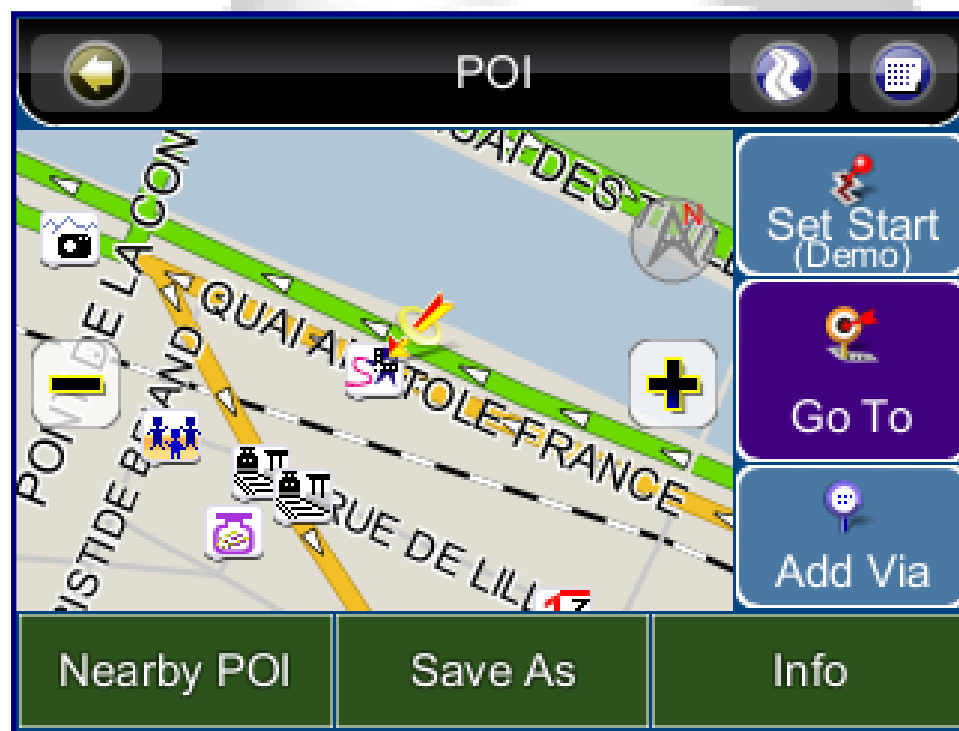
Color Scheme



Find & Go

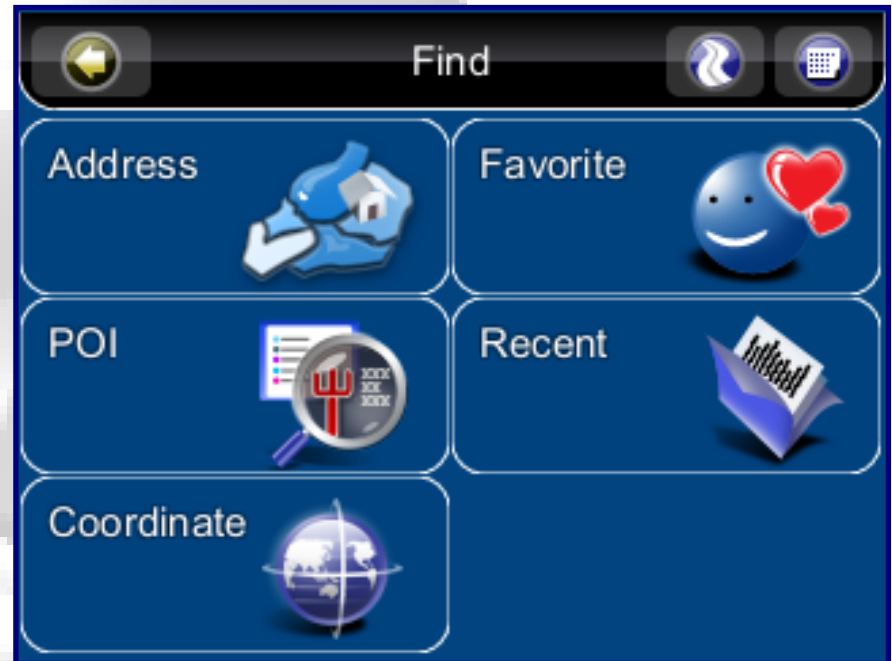


Intuitive Find then Go



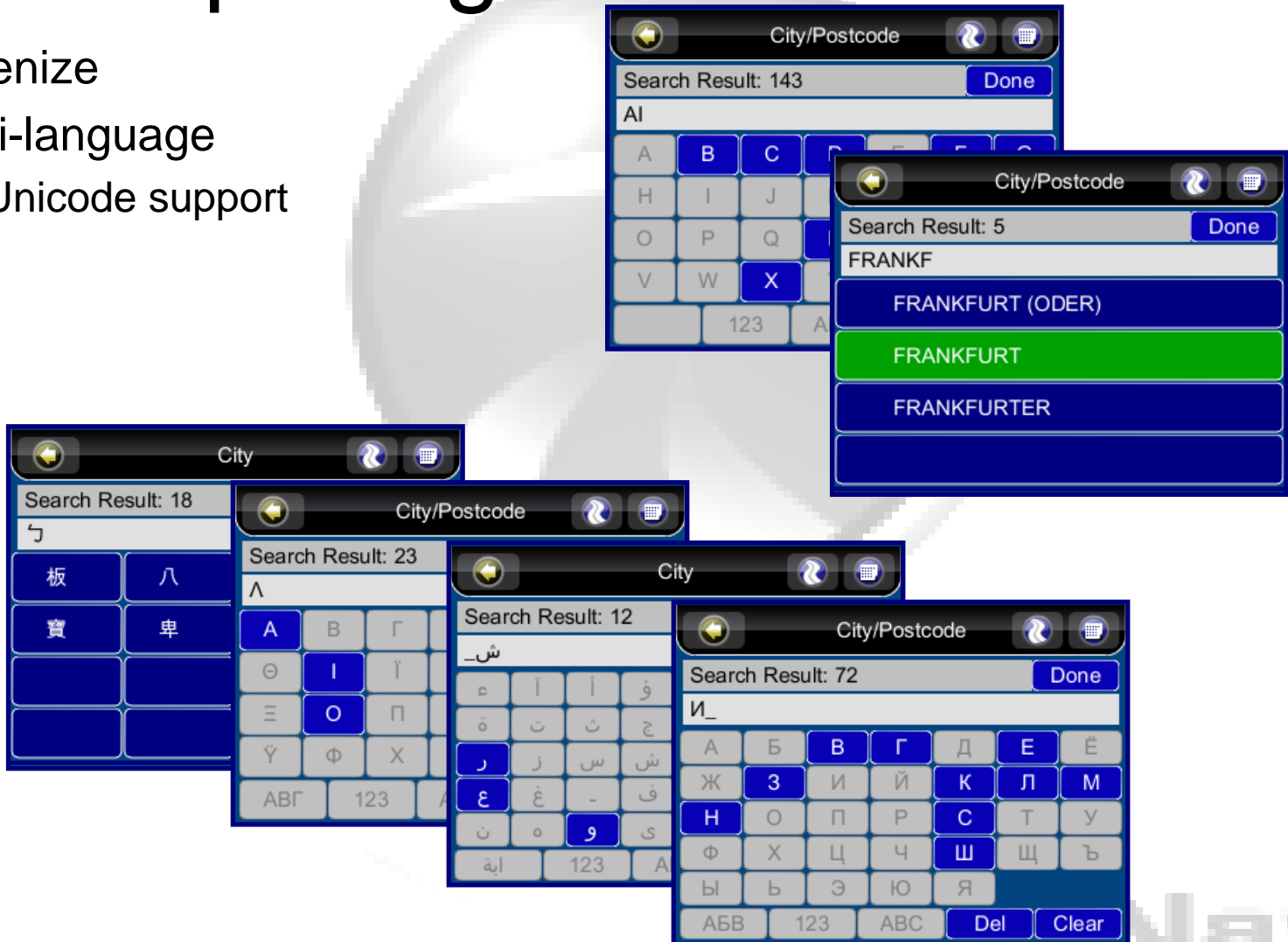
Finding

- Address
 - City/Street/House number
 - Intersection
 - City Center
- POI
 - Per city
 - Hot points
 - Nearby
 - Category/Subcategory/Chain
- Coordinate
 - Any location
- Favorite
- Recent



Quick Spelling

- Tokenize
- Multi-language
 - Unicode support



Routing



Routing

- Routing options
- Multi-waypoints Itinerary
- Auto re-route
- Bypass/Detour/Avoid



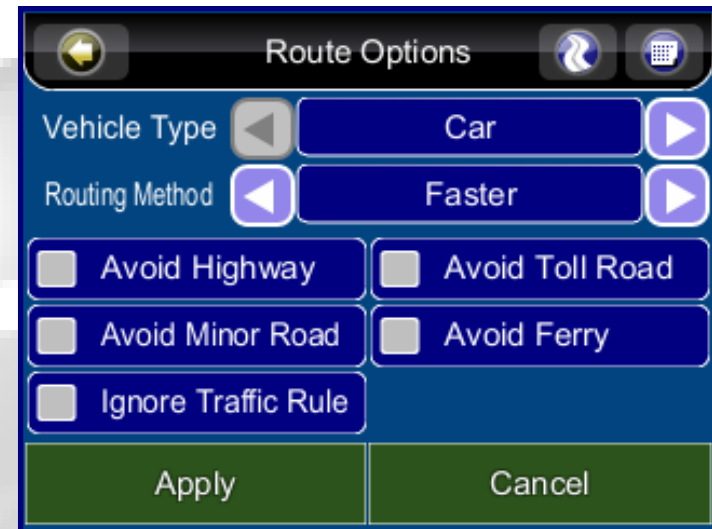
Routing Options

- Routing Method

- Faster
- Shorter
- Economic

- Rules

- Avoid highway
- Avoid toll road
- Avoid minor road
- Avoid ferry
- Ignore traffic rule



Route Options

Vehicle Type: Car

Routing Method: Faster

Avoid Highway

Avoid Toll Road

Avoid Minor Road

Avoid Ferry

Ignore Traffic Rule

Apply Cancel



Route Options

Vehicle Type: Truck

Routing Method: Economic

Avoid Highway

Avoid Toll Road

Avoid Minor Road

Avoid Ferry

Ignore Traffic Rule

Apply Cancel

Itinerary

- Save and restore
- More than 20 waypoints
- Manual/Auto planning

Current Itinerary
Itinerary-001

Waypoint	Distance	Time
PARIS	Arrived	<1 min
ÎLE SAINT-LOUIS 5E ARRONDISSEMENT	2 km	3 min
CENTRE COMMERCIAL BERCY 2 CHARENTON-LE-PONT (1-43538600)	6 km	9 min
MÉTRO-DUROC 6E ARRONDISSEMENT	14 km	19 min

1/2

Add Go (Demo) Save Change



Guidance



Guidance

- Map
- Voice
- Turn by Turn
- Auto re-route
- Signpost



Navigation View

- 2D/3D/North Up
- Turn symbol
- Approaching view
- PIP
- Smart zoom



Others



Screen Size



Customized Styles



Information

- GPS
- Statistics
- Map

GPS

Lon.	E 120.9897
Lat.	N 24.7999
Date	2007/02/05
Time	13:43:36
Speed	9 km/h
Mode	3D Fix
Alt.	40 m

43 44 38 47 27 46 33 30 26 0 0 0
18 5 9 12 21 22 30 14 26 47 0 0

Statistics

Start Time	2007-02-05 21:43:06
End Time	2007-02-05 21:51:16
Average Speed	28 km/h
Top Speed	75 km/h
Total Time	8 min
Moving Time	5 min
Idle Time	2 min
Total Distance	3 km

Reset Done

Map Info

- MiddleEast@2007
NAVTEQ2007Q2
- Russia@2007
NAVTEQ2007Q3
- Scandinavia@2007
NAVTEQ2007Q3
- SpainPortugal@2007
NAVTEQ2007Q3

1/5

Detail Register

Advanced Setting

- Safe Mode
- Speed Alert



World-wide Test Summary



World-Wide Test Summary

- Europe

- AUSTRIA : Tirol
- BELGIUM : Brussels
- ENGLAND : London, Manchester
- FRANCE : Paris
- GERMANY : Stuttgart, Berlin
- ITALY : Genova, Torino, Milano
- NETHERLANDS : Amsterdam, Eindhoven, Breda
- SPAIN : Barcelona





World-Wide Test Summary

- North America

- 
- Ann Arbor
 - Atlanta
 - Austin
 - Baltimore
 - Boston
 - Buffalo
 - Chicago
 - Cincinnati
 - Cleveland
 - Columbus
 - Dallas-Fort Worth
 - Denver
 - Detroit
 - Hartford
 - Houston
 - Las Vegas
 - Los Angeles
 - Mexico
 - Miami
 - Miami-Ft
Lauderdale
 - Milwaukee
 - Montreal
 - Nashville
 - New York
 - Orlando
 - Ottawa
 - Philadelphia
 - Phoenix
 - Pittsburgh
 - Providence
 - Sacramento
 - San Antonio
 - San Diego
 - San Francisco
 - San Jose
 - Sarasota
 - Seattle
 - Tampa St
Petersburg
 - Toronto
 - Vancouver
 - Washington DC
 - Wilmington
 - Winston-Salem



World-Wide Test Summary

- Others

■ Australia

- Canberra
- Melbourne
- Sydney

■ Dubai



Live Demo

